



AQUIND Limited

AQUIND INTERCONNECTOR

Sheets 0 and 1 of the Works Plans

The Planning Act 2008

The Infrastructure Planning (Applications: Prescribed Forms and Procedure) Regulations 2009 – Regulation 5(2)(j)

Document Ref: 2.4

PINS Ref.: EN020022

AQUIND Limited

AQUIND INTERCONNECTOR

Sheets 0 and 1 of the Works Plans

PINS REF.: EN020022

DOCUMENT: 2.4

DATE: 17 NOVEMBER 2021

WSP

WSP House

70 Chancery Lane

London

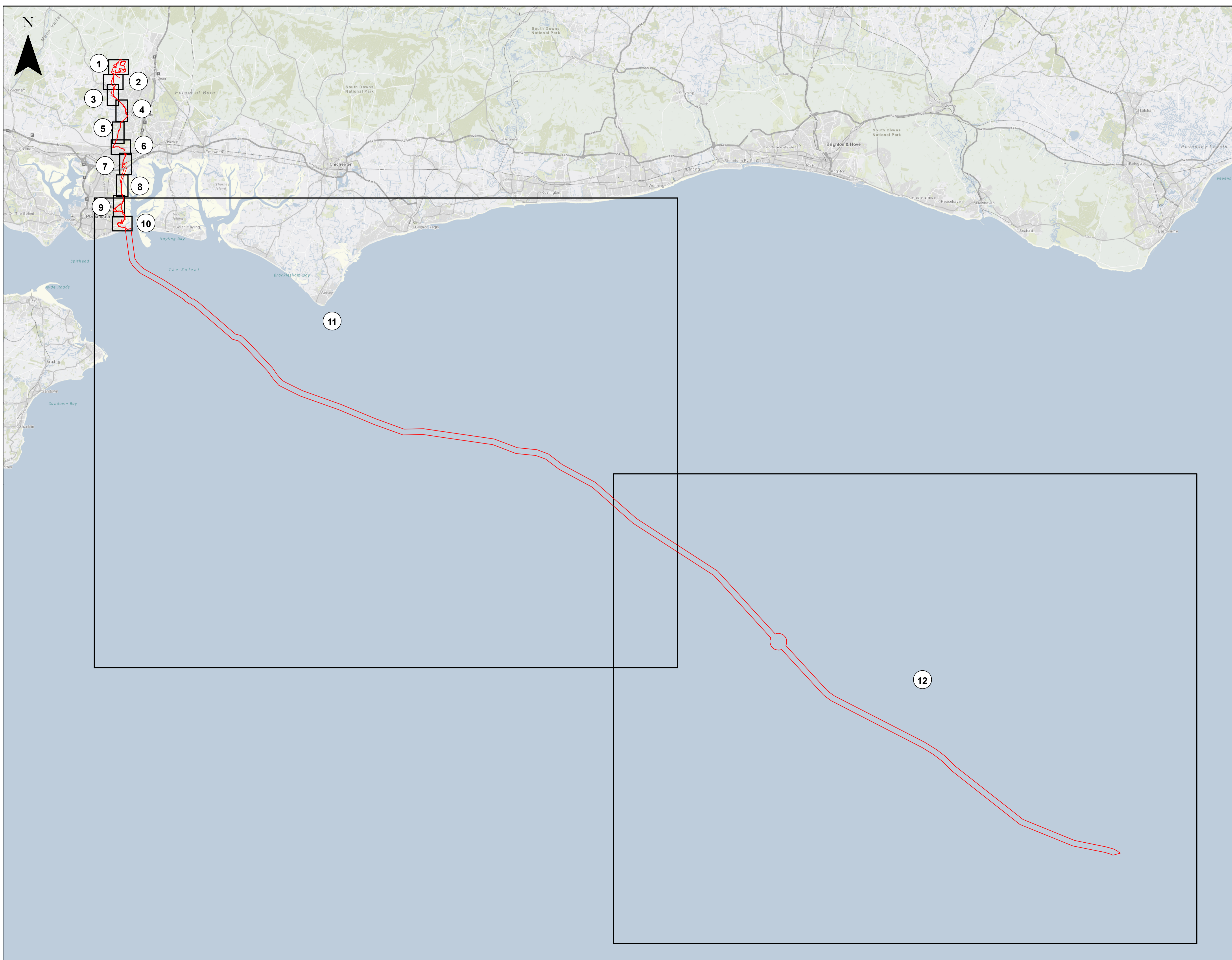
WC2A 1AF

+44 20 7314 5000

www.wsp.com

CONTENTS

EN020022-2.4-WP-Sheet0	Application document reference 2.4 Works Plans Sheet 0 of 12
EN020022-2.4-WP-Sheet1	Application document reference 2.4 Works Plans Sheet 1 of 12



AQUIND Interconnector Works Plans

Order Limits

0 2.5 5 10 km

Reproduced from Ordnance Survey digital map data © Crown copyright 2019. All rights reserved. Licence number 100031673.
 © Crown copyright material is reproduced with the permission of Land Registry under delegated authority from the Controller of HMSO. This material was last updated in 2019 and may not be copied, distributed, sold or published without the formal permission of Land Registry. Only an official copy of a title plan or register obtained from the Land Registry may be used for legal or other official purposes. May contain public sector information licensed under the Open Government Licence v 3.0.



Infrastructure Planning (Applications: Prescribed Forms and Procedure) Regulations 2009 - Regulation 5(4) and 5(2)(j)

REV	DATE	BY	DESCRIPTION	CHK	APP
06	17/11/2021	PM	SIXTH ISSUE	MD	PH
05	25/01/2021	AH	FIFTH ISSUE	AN	IR
04	09/12/2020	BG	FOURTH ISSUE	AN	IR
03	16/10/2020	SA	THIRD ISSUE	AN	IR
02	17/09/2020	SA	SECOND ISSUE	HB	LP

DRAWING STATUS: **FOR APPROVAL**

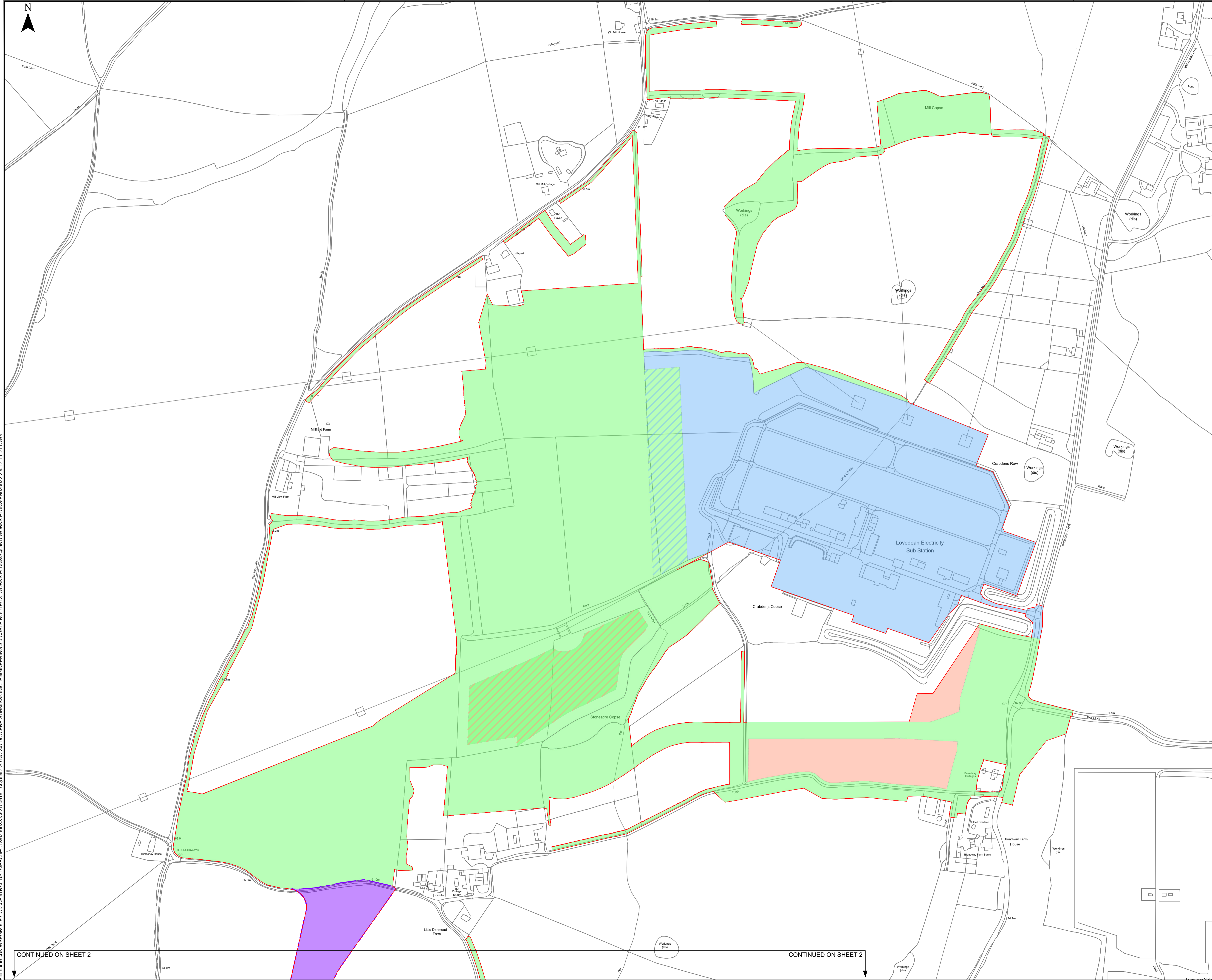


CLIENT: AQUIND Interconnector

TITLE: Application document reference 2.4
Works Plan
Key Plan
Sheet 0 of 12

SCALE AT A3	DRAWN	CHECKED	APPROVED
1:150,000	MD	PH	
PROJECT NO: EN020022	DRAWN: PM	CHECKED: PM	DATE: 25/01/2021

DRAWING NO: EN020022-2.4-WP-Sheet0 REV NO: 06
 © WSP UK Ltd



AQUIND Interconnector Works Plans

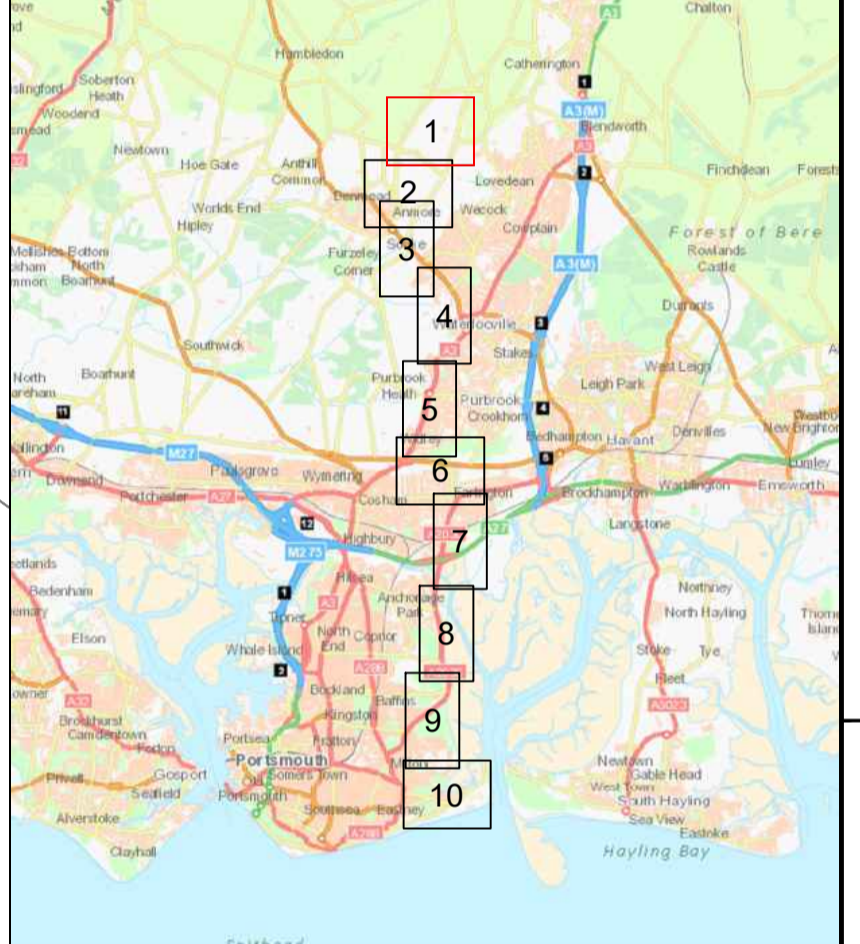
Legend:

- Work No. 1
Substation Connection Works
- Work No. 2
Works to Construct Converter Station
- Work No. 1 & 2
Overlap
- Work No. 3
Temporary Work Area of up to five hectares associated with Works No. 1, 2 & 4
- Work No. 2 & 3
Overlap
- Work No. 4
Works to lay the Onshore HVDC Cables
- Limits of Deviation for Work No. 4
- Order Limits

50 0 50 100 150 200m

ORIGINAL SCALE 1:2500

Reproduced from Ordnance Survey digital map data © Crown copyright 2018. All rights reserved. Licence number 0100031673. © Crown copyright material is reproduced with the permission of Land Registry under delegated authority from the Controller of HMSO. This material was last updated in 2018 and may not be copied, distributed, sold or published without the formal permission of Land Registry. Only an official copy of a title plan or register obtained from the Land Registry may be used for legal or other official purposes. May contain public sector information licensed under the Open Government Licence v 3.0.



Infrastructure Planning (Applications: Prescribed Forms & Procedure) Regulations 2009 - Regulation 5(2)(j)

REV	DATE	BY	DESCRIPTION	CHK	APP
04	17/11/2021	SA	FOURTH ISSUE	MD	PH
03	09/12/2020	SA	THIRD ISSUE	ST	IR
02	17/09/2020	SA	SECOND ISSUE	HE	LP
01	05/11/2019	SPS	FIRST ISSUE	HE	LP

DRAWING STATUS:

FOR APPROVAL

WSP House, 70 Chancery Lane, London, WC2A 1AF, UK
T+ 44 (0) 207 314 5000, F+ 44 (0) 207 314 5111
wsp.com

CLIENT:

PROJECT:

AQUIND Interconnector

TITLE:

**Application document reference 2.4
Works Plans
Sheet 1 of 12**

SCALE AT A1:	1:2500	CHECKED:	HB	APPROVED:	LP
PROJECT No:	EN020022	DESIGNED:	HB	DRAWN:	SPS
DRAWING No:	EN020022-2.4-WP-Sheet1	DATE:	09/12/2020	REV:	04

© WSP UK Ltd

File name: \\UK.WSP.GROUP.COM\CENTRAL_DATA\PROJECTS\62100XXX\62100616 - AQUIND VO NO 3/A DCO/PRE-SUBMISSION/ENGINEERING\3.0 CABLE ROUTE\13 WORKS PLANS\AQUIND WORKS PLANS\EN020022-2.4-17-11-21.DWG

CONTINUED ON SHEET 2

CONTINUED ON SHEET 2